

NJDEP GeoWeb Guide to Search Wetlands

Open the following webpage: <http://www.nj.gov/dep/gis/geoweb splash.htm>

Click 'Launch GeoWeb'

NJ-GeoWeb

The New Jersey DEP has developed the next generation of NJ-GeoWeb on the ArcGIS Online platform.

This application provides users access to NJDEP GIS data on the internet. Users can view, query and analyze the Department's GIS data with related environmental information. One major enhancement is the ability to upload Shapefiles from a local drive, and data from other sources for viewing within the application.

Note: As of July 31, 2020 the application has been upgraded to a new platform. We have put together a [Quick Start Guide](#) to help you to get familiar with our new product.

Please review the [disclaimer](#) regarding the data.

[Launch GeoWeb](#)

Contact BGIS | Contact DEP | Privacy Notice | Legal Statement & Disclaimers | Accessibility Statement

Department: [NJDEP Home](#) | [About DEP](#) | [Index by Topic](#) | [Programs/Units](#) | [DEP Online](#)
Statewide: [NJ Home](#) | [Services A to Z](#) | [Departments/Agencies](#) | [FAQs](#)

Copyright © State of New Jersey, 1996-2020
Last Updated: July 30, 2020

Search for an address at the top left

NJ-GeoWeb New Jersey Department of Environmental Protection BGIS

1 north lake drive, Lakewood, NJ

Show search results for 1 north lake d...

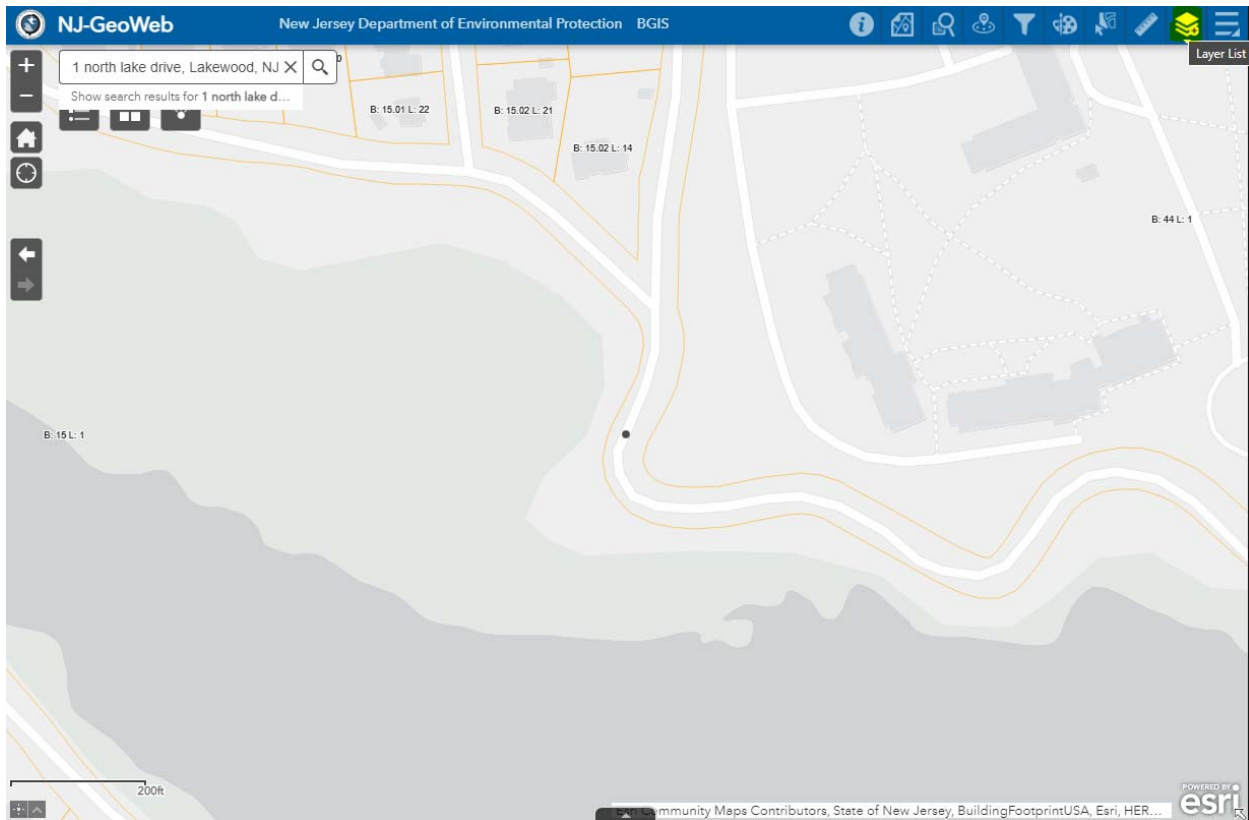
B-15.01 L: 22 B-15.02 L: 21 B-15.02 L: 14 B-44 L: 1 B-15 L: 1

200ft

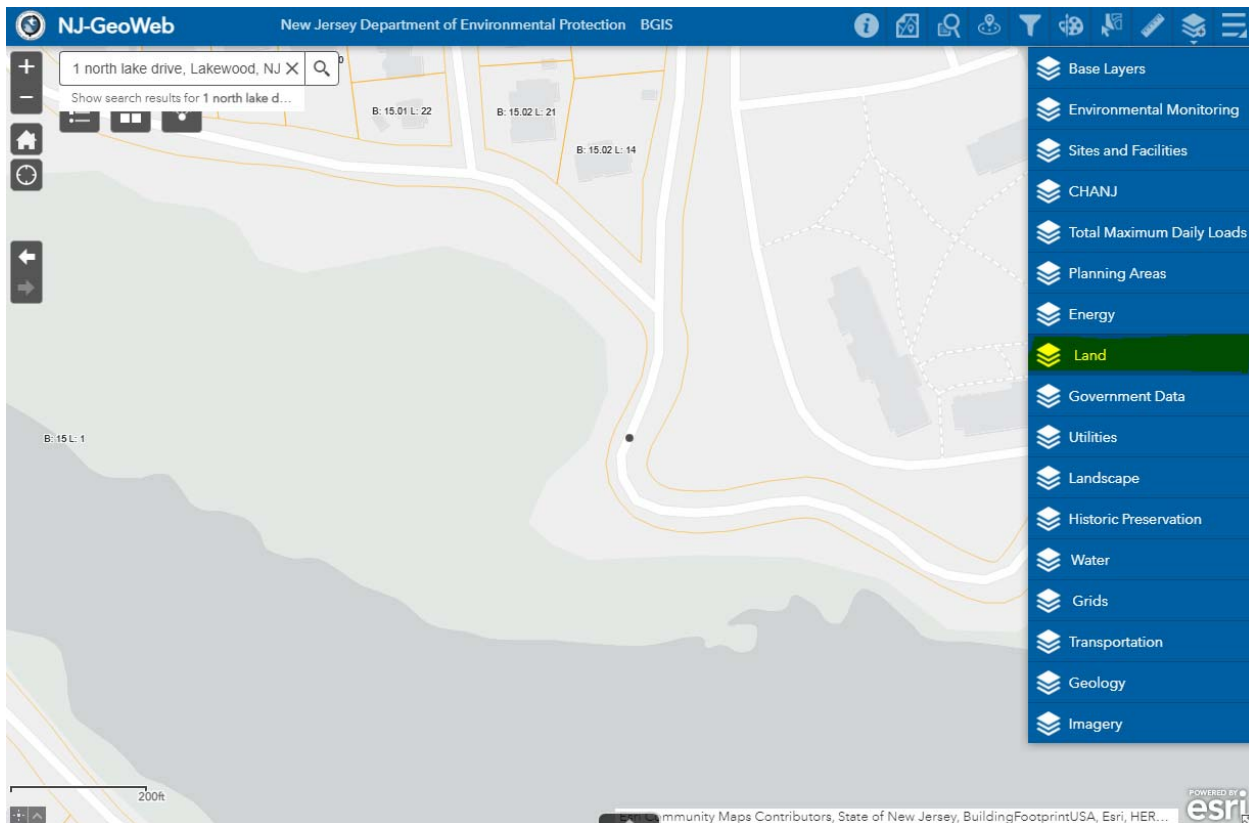
POWERED BY esri

NJDEP GeoWeb Guide to Search Wetlands

On the top right toolbar, click 'Layers List'

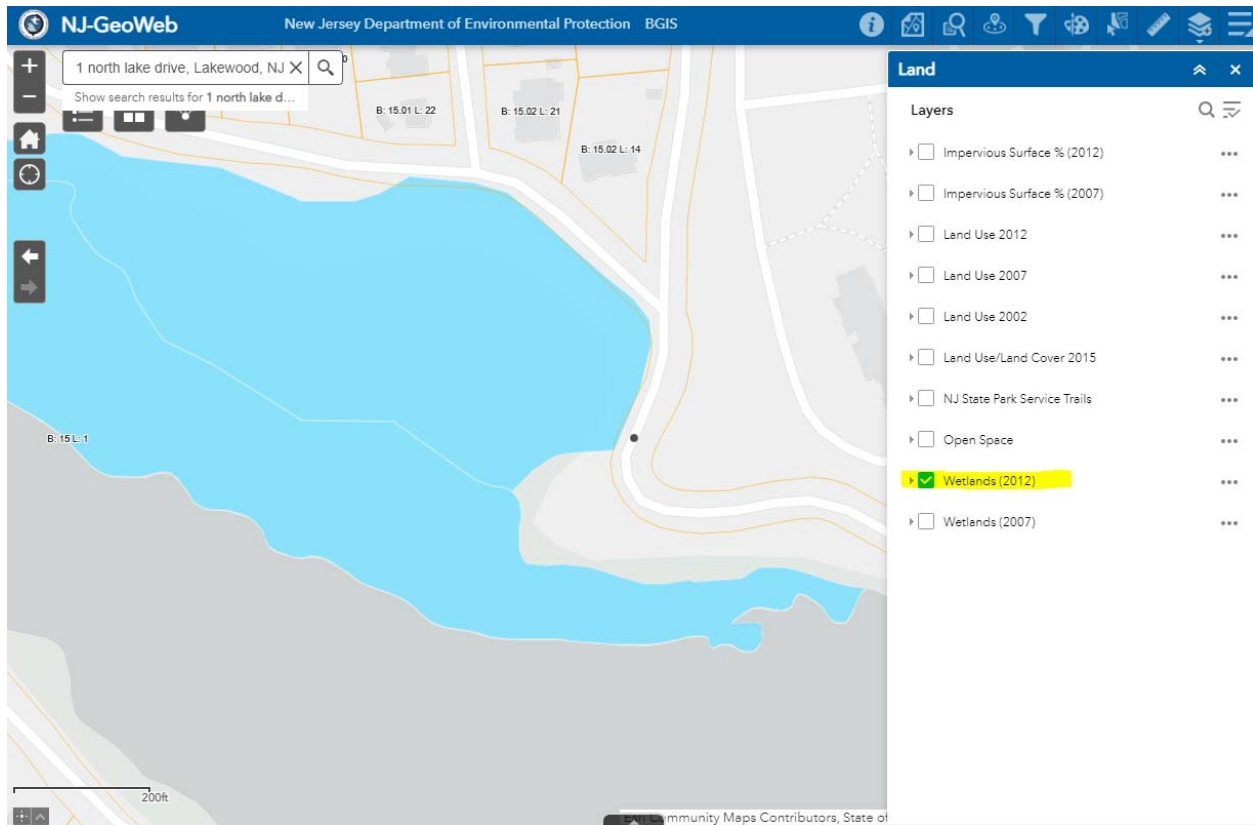


Select 'Land'



NJDEP GeoWeb Guide to Search Wetlands

Select 'Wetlands (2012)'



*The New Jersey freshwater wetlands maps provide guidance on where wetlands are found in New Jersey, but they are not the final word. Only an official determination from DEP, called a "letter of interpretation" can tell you for sure if you have freshwater wetlands on your property. An LOI verifies the presence, absence, or boundaries of freshwater wetlands and transition areas on a site. To get a letter of interpretation (or "LOI") from the DEP, call (609) 777-0454 and ask for the LOI information and application package. You can also go to the Freshwater Wetlands section of the Forms web page and choose the items you want to download. LOIs range from simple to complex, with a corresponding range of fees and application review times.

For more information visit:

http://www.nj.gov/dep/landuse/fww/fww_main.html